DELAWARE LEGISLATIVE DISTRICT ATLAS
SENATE

2010 Census Base

Delaware Health Statistics Center
Division of Public Health
Department of Health and Social Services
March 16, 2012

Delaware Senate Legislative Districts

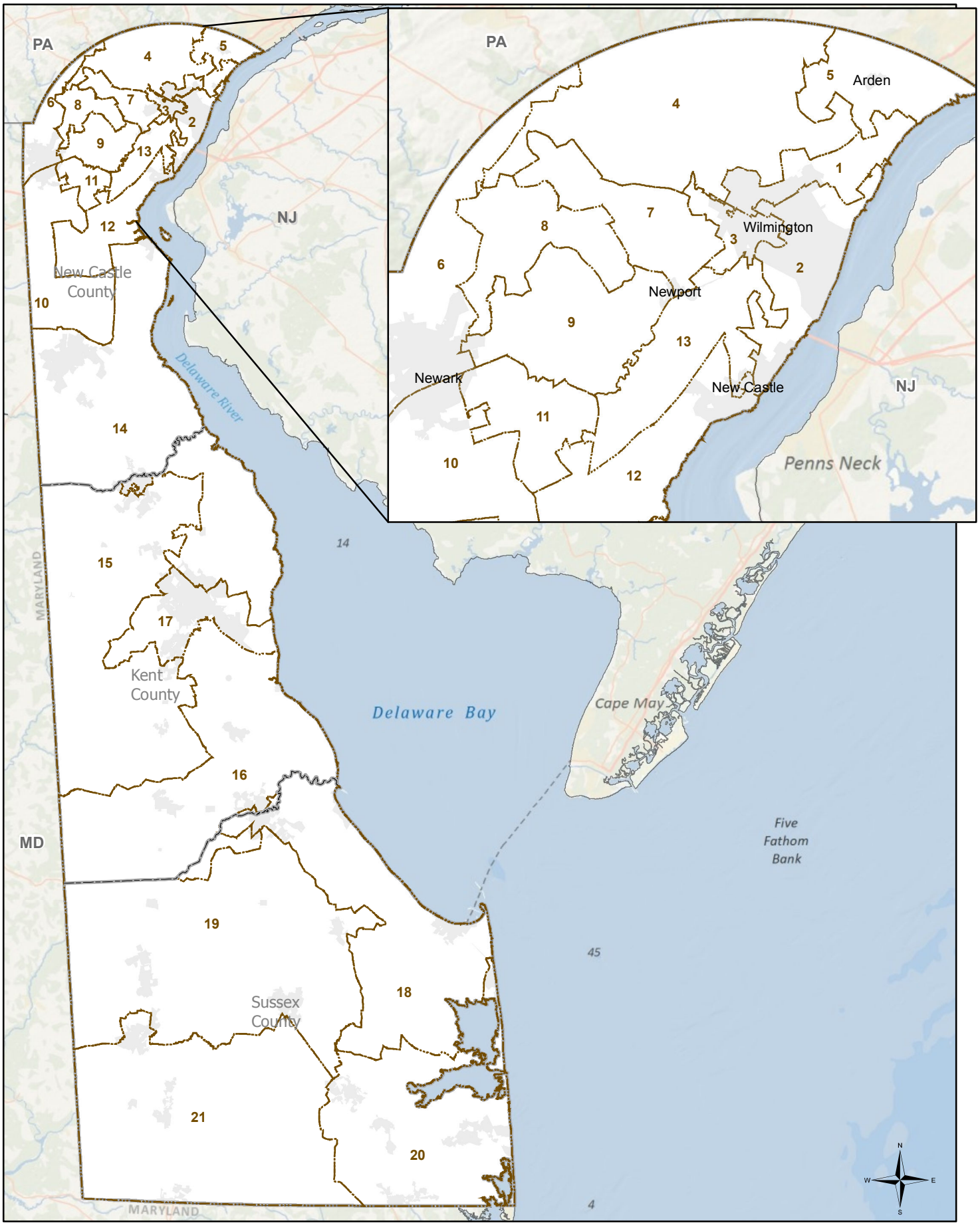

Map created by Delaware Health Statistics Center: 3/19/2012

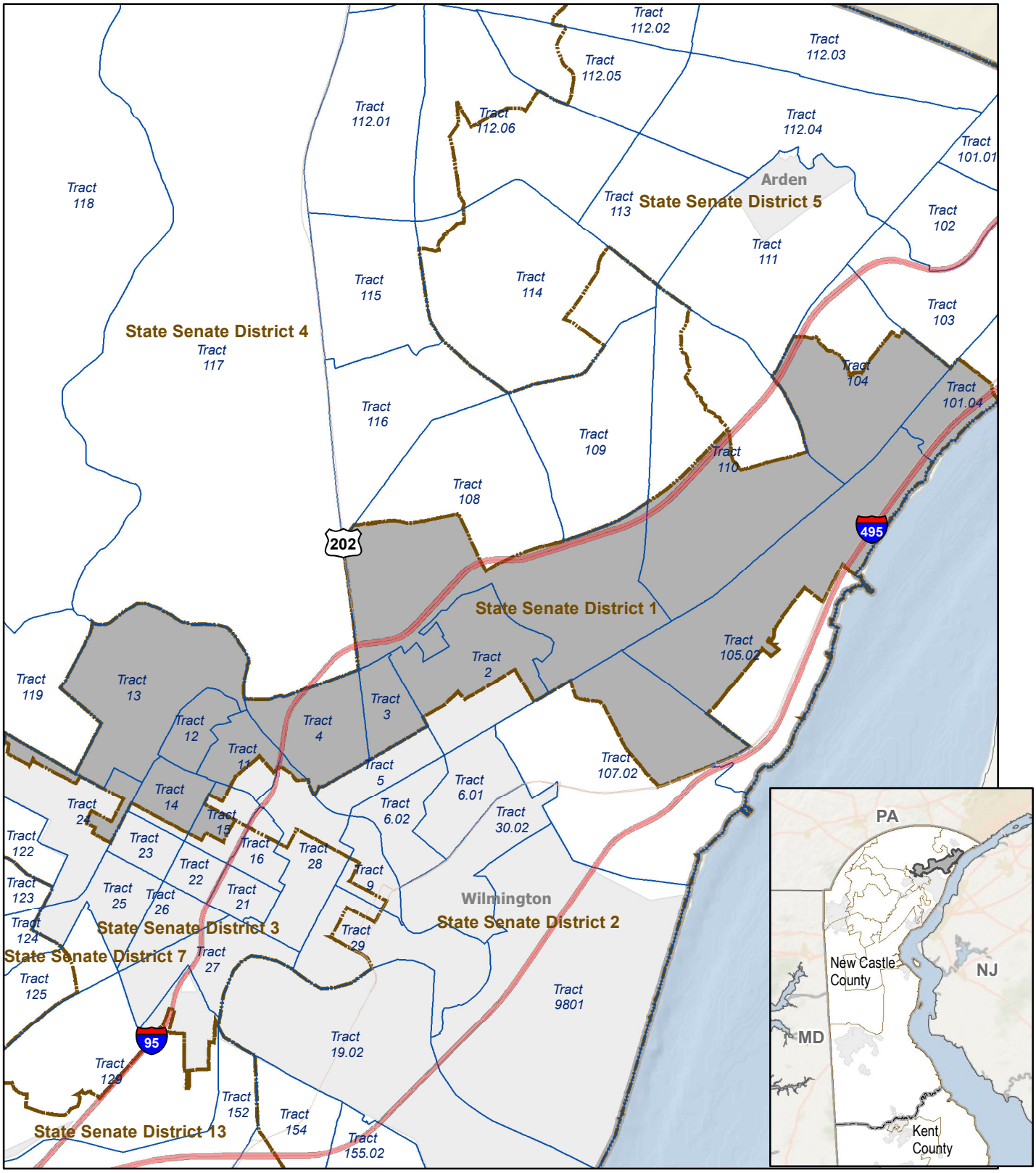

State Senate District 1
Senator Harris B. McDowell

0 0.325 0.65 1.3 1.95 2.6 Miles

Coordinate System: NAD 1983 HARN StatePlane Delaware FIPS 0700
Projection: Transverse Mercator
Datum: North American 1983 HARN
Units: Meter

Map created by Delaware Health Statistics Center: 4/17/2012

Legend

- Senate Districts
- 2010 Census Tracts
- Municipal Boundaries
- County Boundaries
- Selected Roads

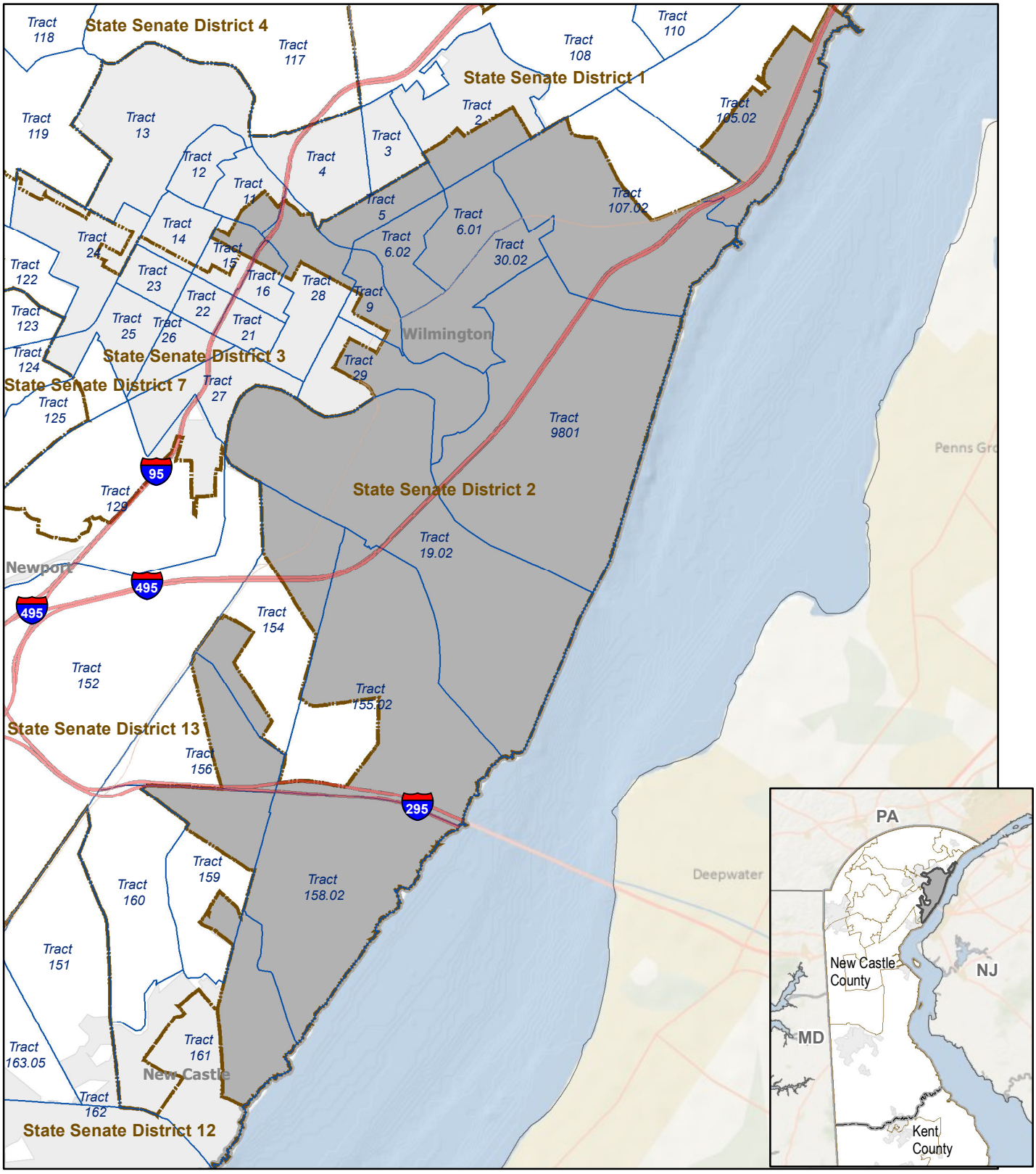

State Senate District 2
Senator Margaret Rose Henry

0 0.325 0.65 1.3 1.95 2.6 Miles

Coordinate System: NAD 1983 HARN StatePlane Delaware FIPS 0700
Projection: Transverse Mercator
Datum: North American 1983 HARN
Units: Meter

Map created by Delaware Health Statistics Center: 4/17/2012

Legend

- Senate Districts
- 2010 Census Tracts
- Municipal Boundaries
- County Boundaries
- Selected Roads

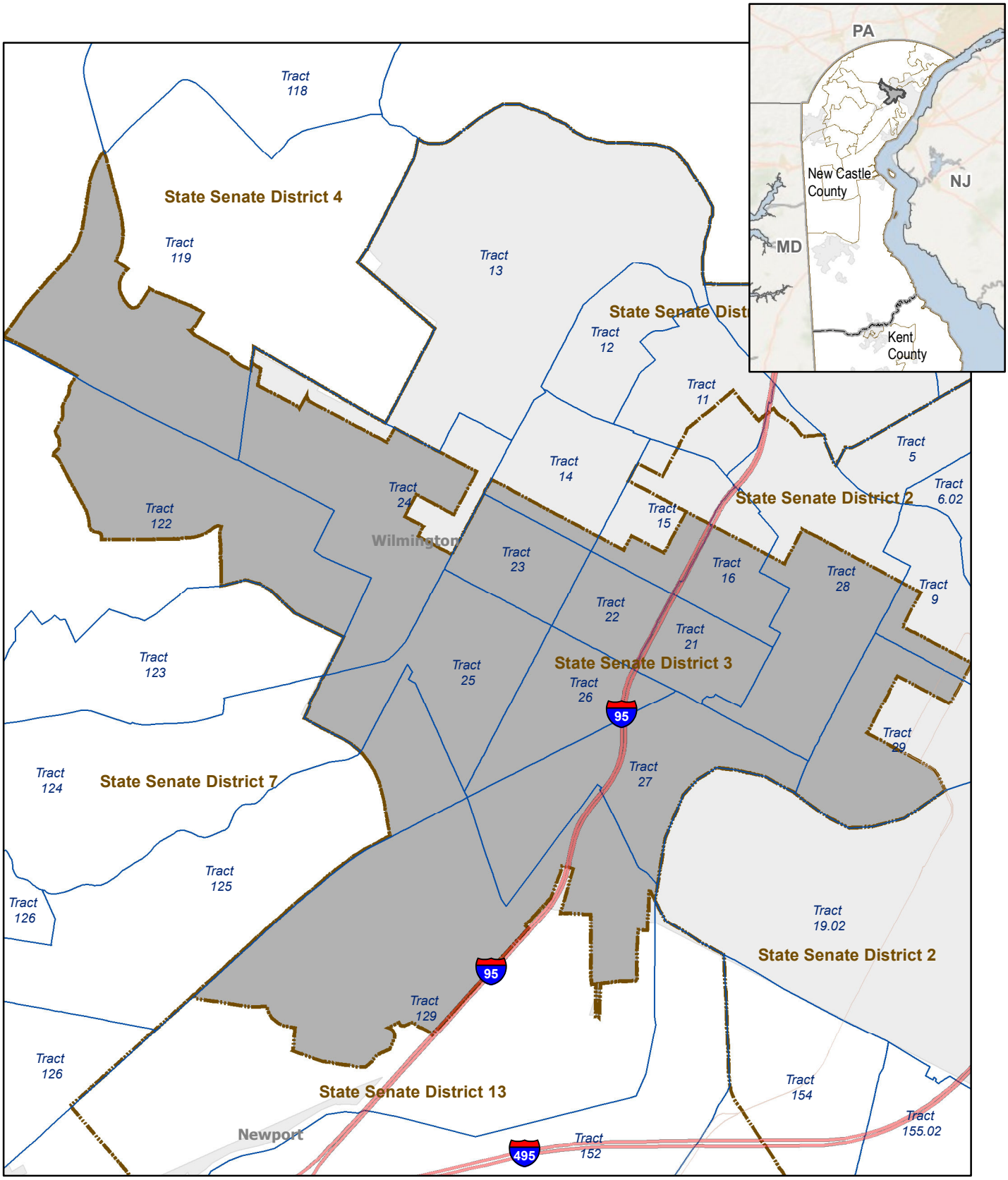

State Senate District 3
Senator Robert I. Marshall

0 0.15 0.3 0.6 0.9 1.2 Miles

Coordinate System: NAD 1983 HARN StatePlane Delaware FIPS 0700
Projection: Transverse Mercator
Datum: North American 1983 HARN
Units: Meter

Map created by Delaware Health Statistics Center: 4/17/2012

Legend

- Senate Districts
- 2010 Census Tracts
- Municipal Boundaries
- County Boundaries
- Selected Roads

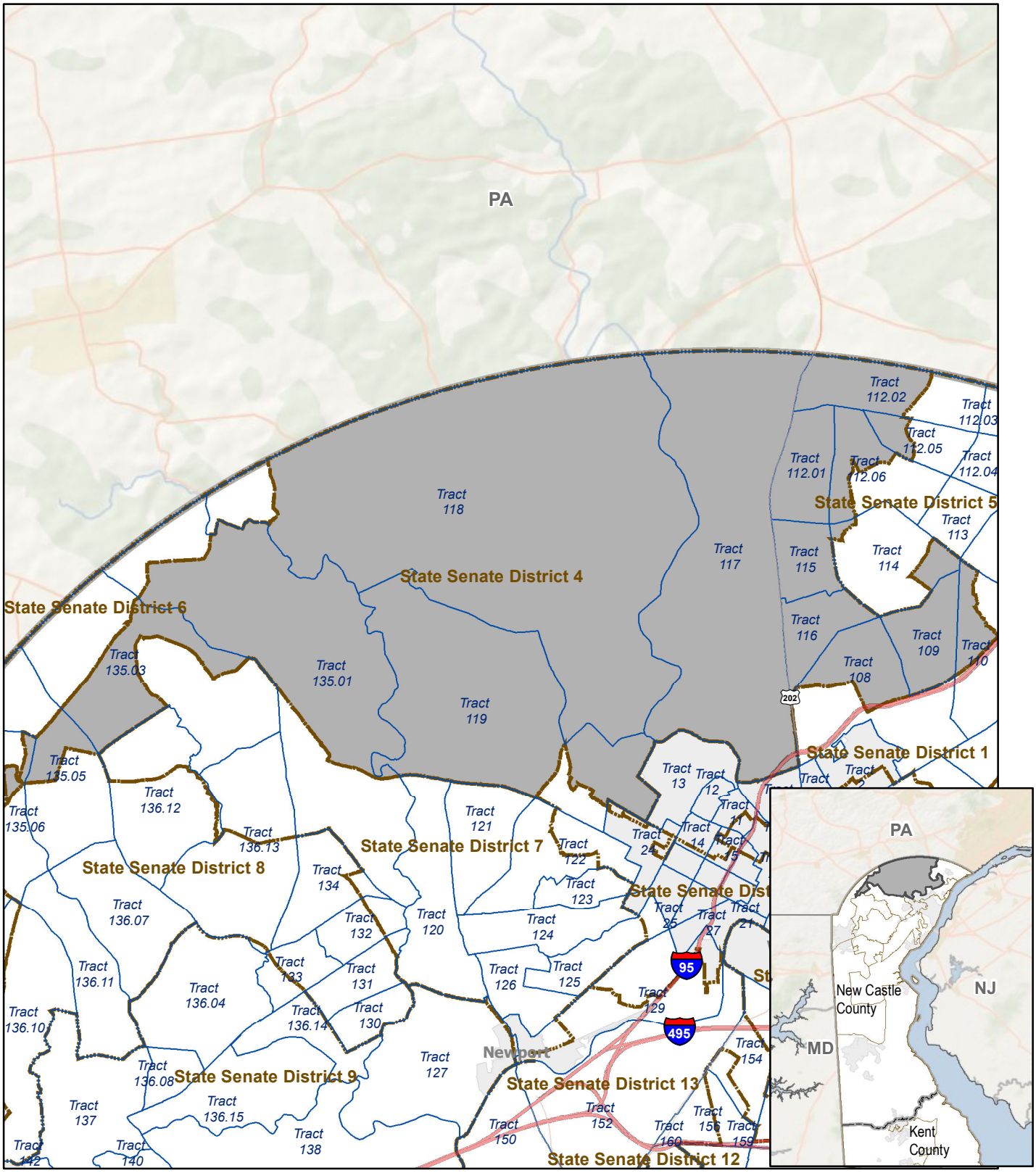

State Senate District 4
Senator Michael S. Katz

0 0.5 1 2 3 4 Miles

Coordinate System: NAD 1983 HARN StatePlane Delaware FIPS 0700
Projection: Transverse Mercator
Datum: North American 1983 HARN
Units: Meter

Map created by Delaware Health Statistics Center: 4/17/2012

Legend

- Senate Districts
- 2010 Census Tracts
- Municipal Boundaries
- County Boundaries
- Selected Roads

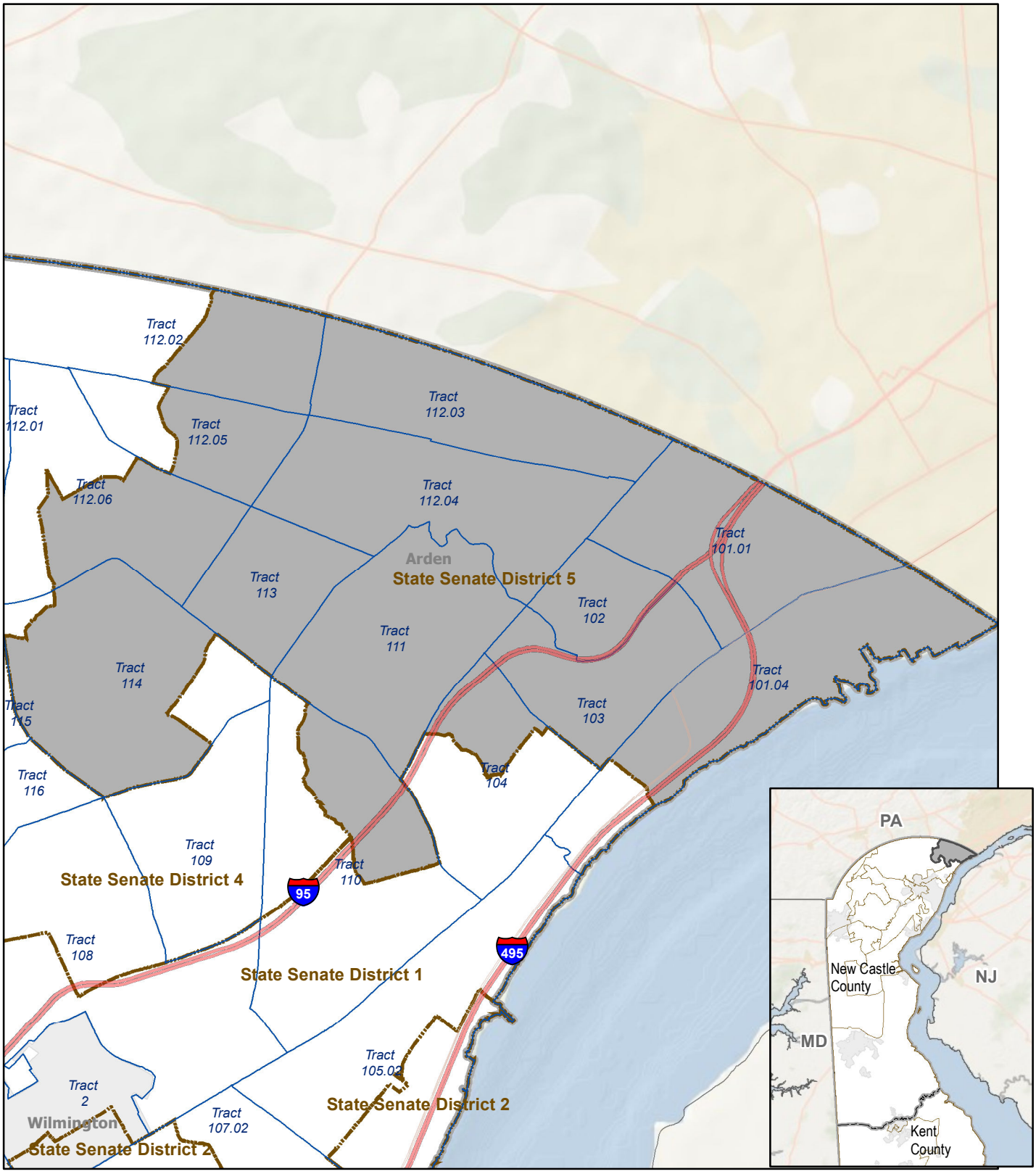

State Senate District 5
Senator Catherine L. Cloutier

0 0.275 0.55 1.1 1.65 2.2 Miles

Coordinate System: NAD 1983 HARN StatePlane Delaware FIPS 0700
Projection: Transverse Mercator
Datum: North American 1983 HARN
Units: Meter

Map created by Delaware Health Statistics Center: 4/17/2012

Legend

- Senate Districts
- 2010 Census Tracts
- Municipal Boundaries
- County Boundaries
- Selected Roads

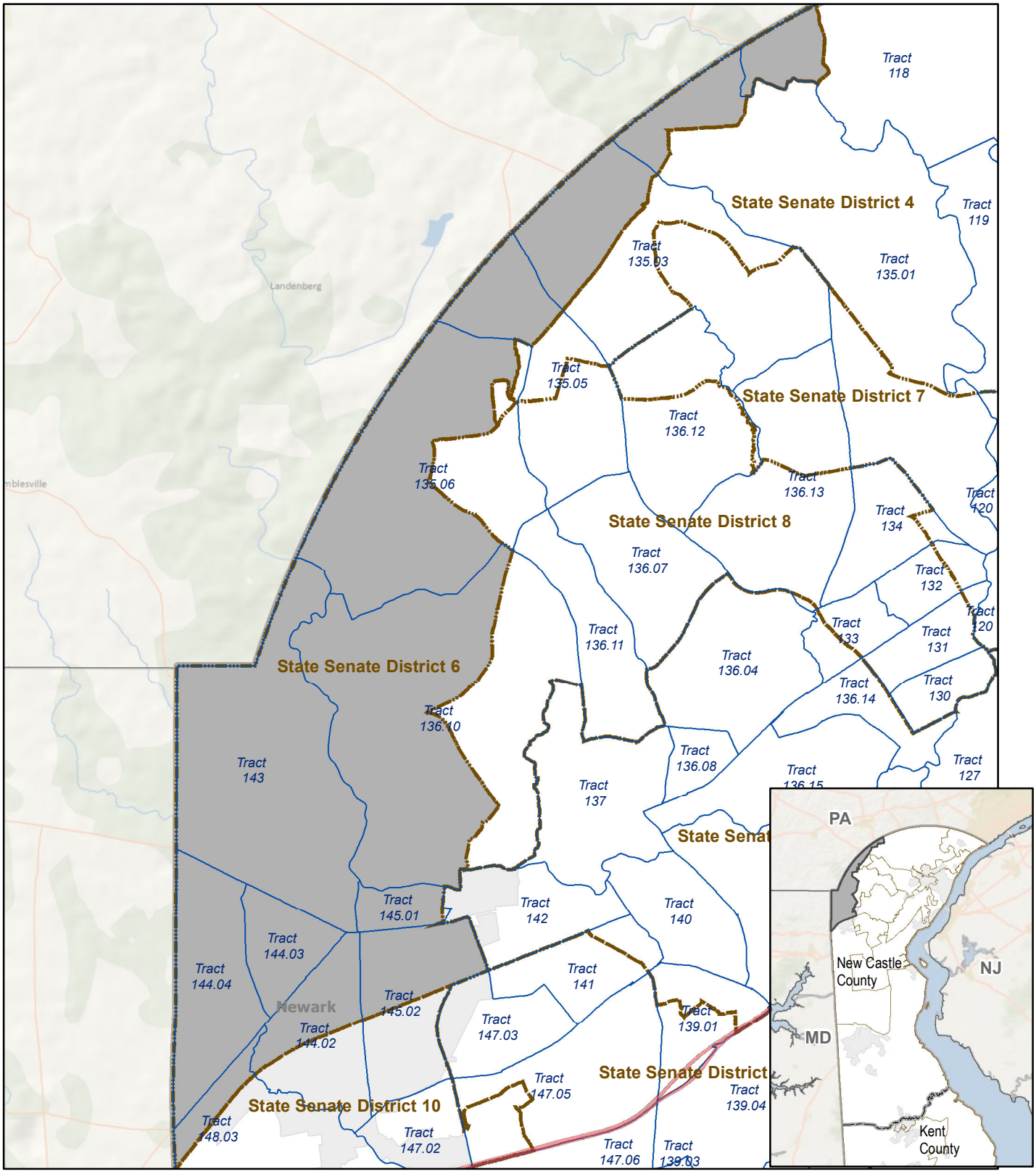

State Senate District 6
Senator Liane M. Sorenson

0 0.5 1 2 3 4 Miles

Coordinate System: NAD 1983 HARN StatePlane Delaware FIPS 0700
Projection: Transverse Mercator
Datum: North American 1983 HARN
Units: Meter

Map created by Delaware Health Statistics Center: 4/17/2012

Legend

- Senate Districts
- 2010 Census Tracts
- Municipal Boundaries
- County Boundaries
- Selected Roads

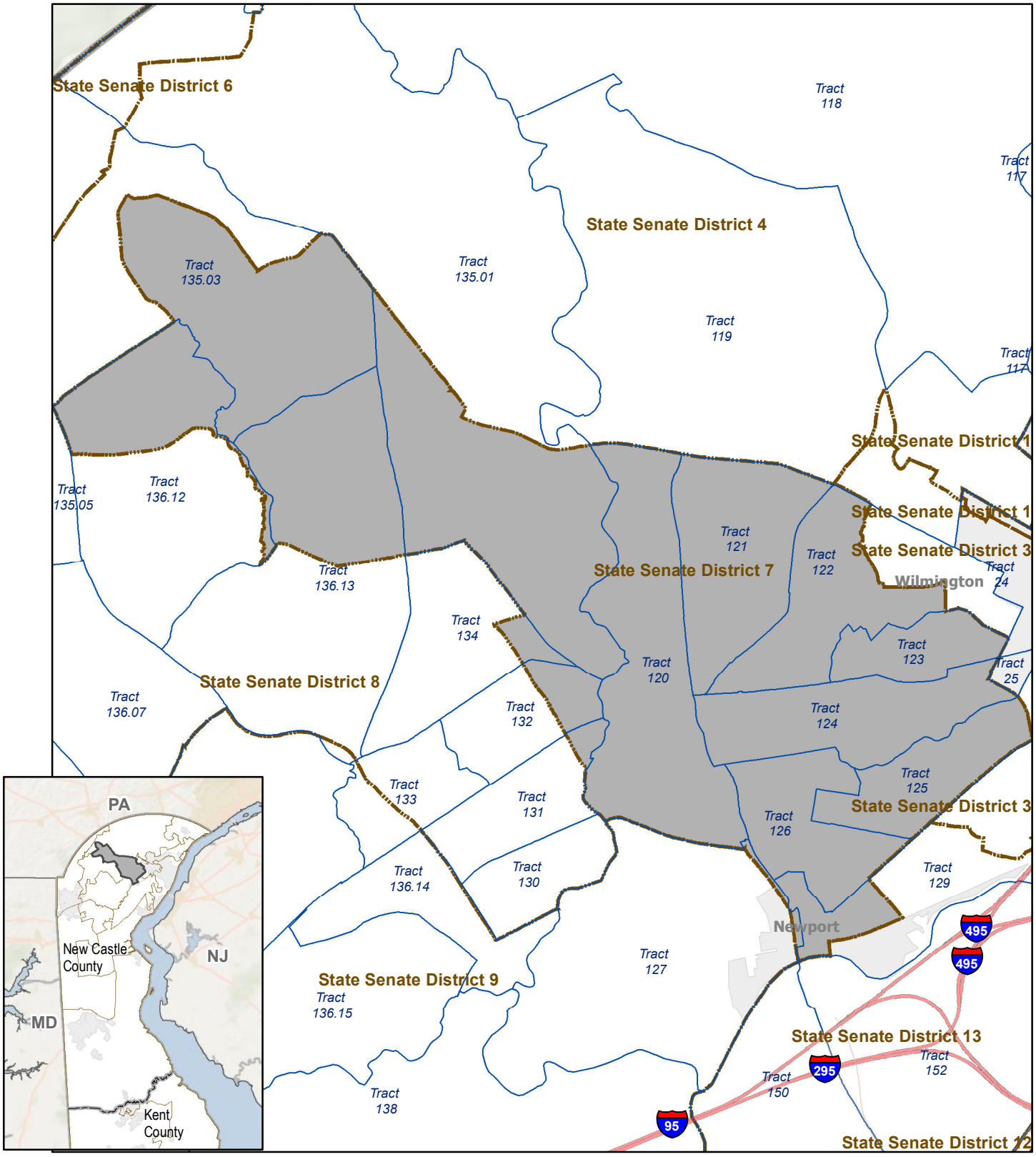

State Senate District 7
Senator Patricia M. Blevins

0 0.325 0.65 1.3 1.95 2.6 Miles

Coordinate System: NAD 1983 HARN StatePlane Delaware FIPS 0700
Projection: Transverse Mercator
Datum: North American 1983 HARN
Units: Meter

Map created by Delaware Health Statistics Center: 4/17/2012

Legend

- Senate Districts
- 2010 Census Tracts
- Municipal Boundaries
- County Boundaries
- Selected Roads

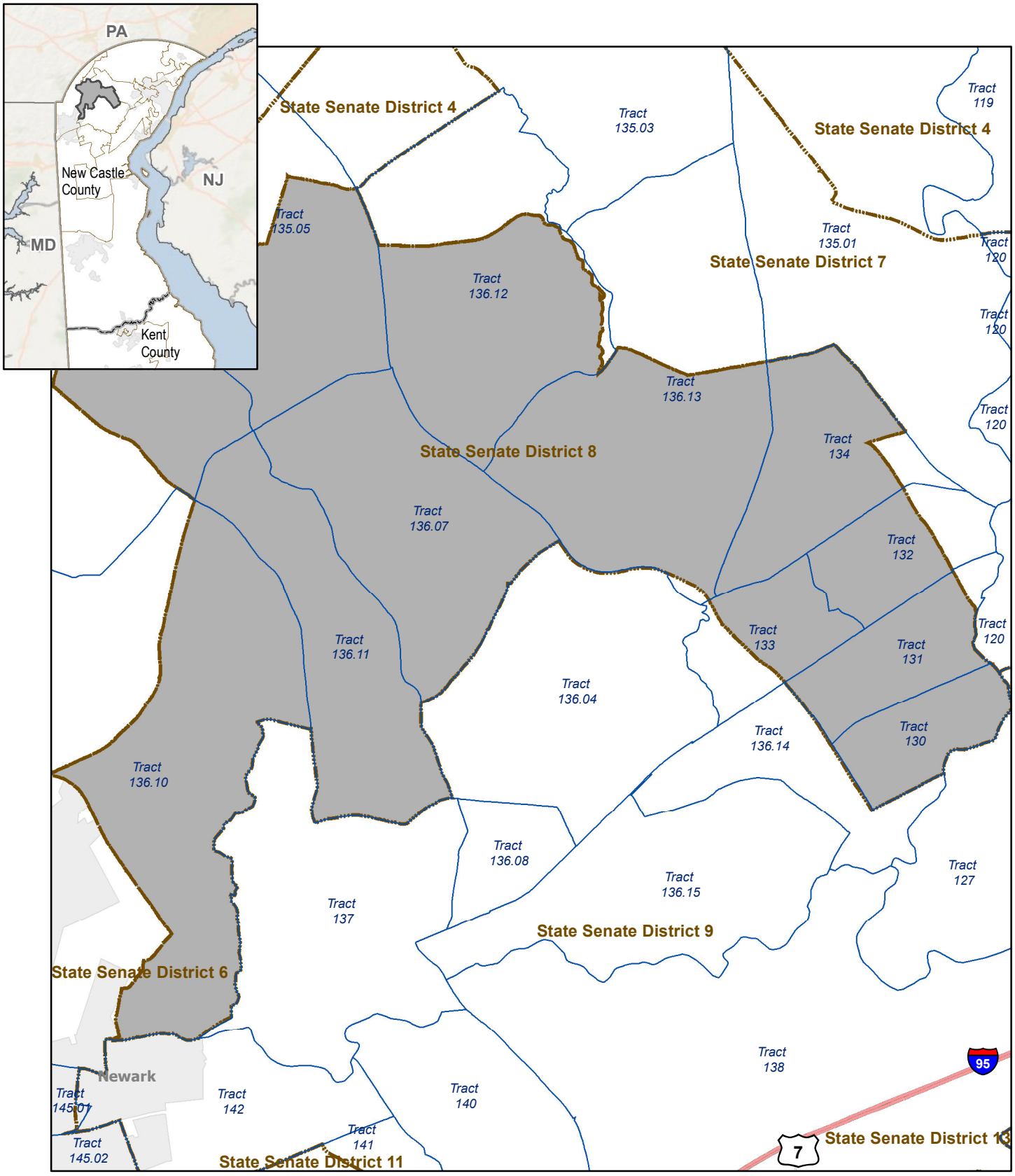

State Senate District 8
Senator David P. Sokola

0 0.275 0.55 1.1 1.65 2.2 Miles

Coordinate System: NAD 1983 HARN StatePlane Delaware FIPS 0700
Projection: Transverse Mercator
Datum: North American 1983 HARN
Units: Meter

Map created by Delaware Health Statistics Center: 4/17/2012

Legend

- Senate Districts
- 2010 Census Tracts
- Municipal Boundaries
- County Boundaries
- Selected Roads

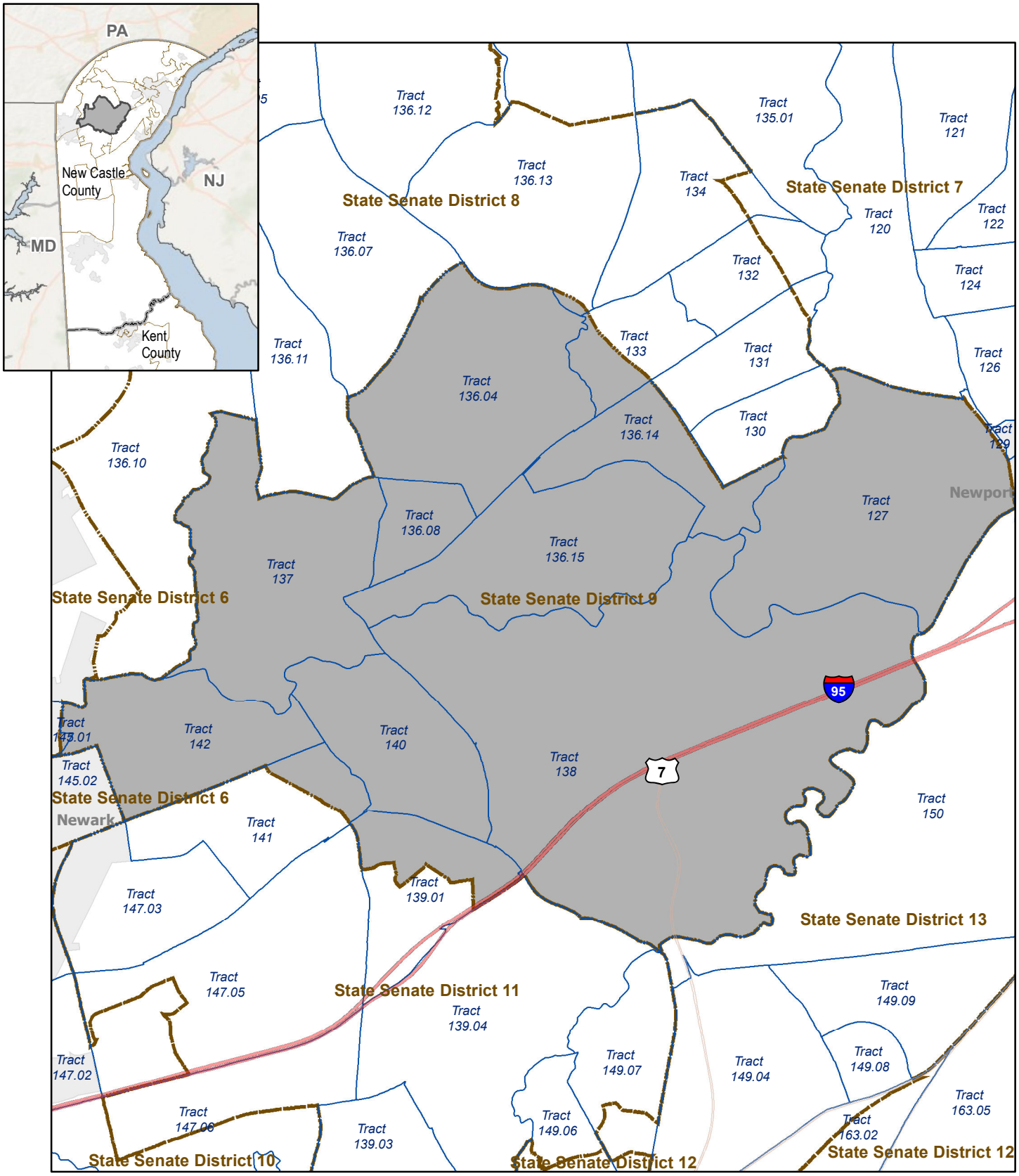

State Senate District 9
Senator Karen E. Peterson

0 0.325 0.65 1.3 1.95 2.6 Miles

Coordinate System: NAD 1983 HARN StatePlane Delaware FIPS 0700
Projection: Transverse Mercator
Datum: North American 1983 HARN
Units: Meter

Map created by Delaware Health Statistics Center: 4/17/2012

Legend

- Senate Districts
- 2010 Census Tracts
- Municipal Boundaries
- County Boundaries
- Selected Roads

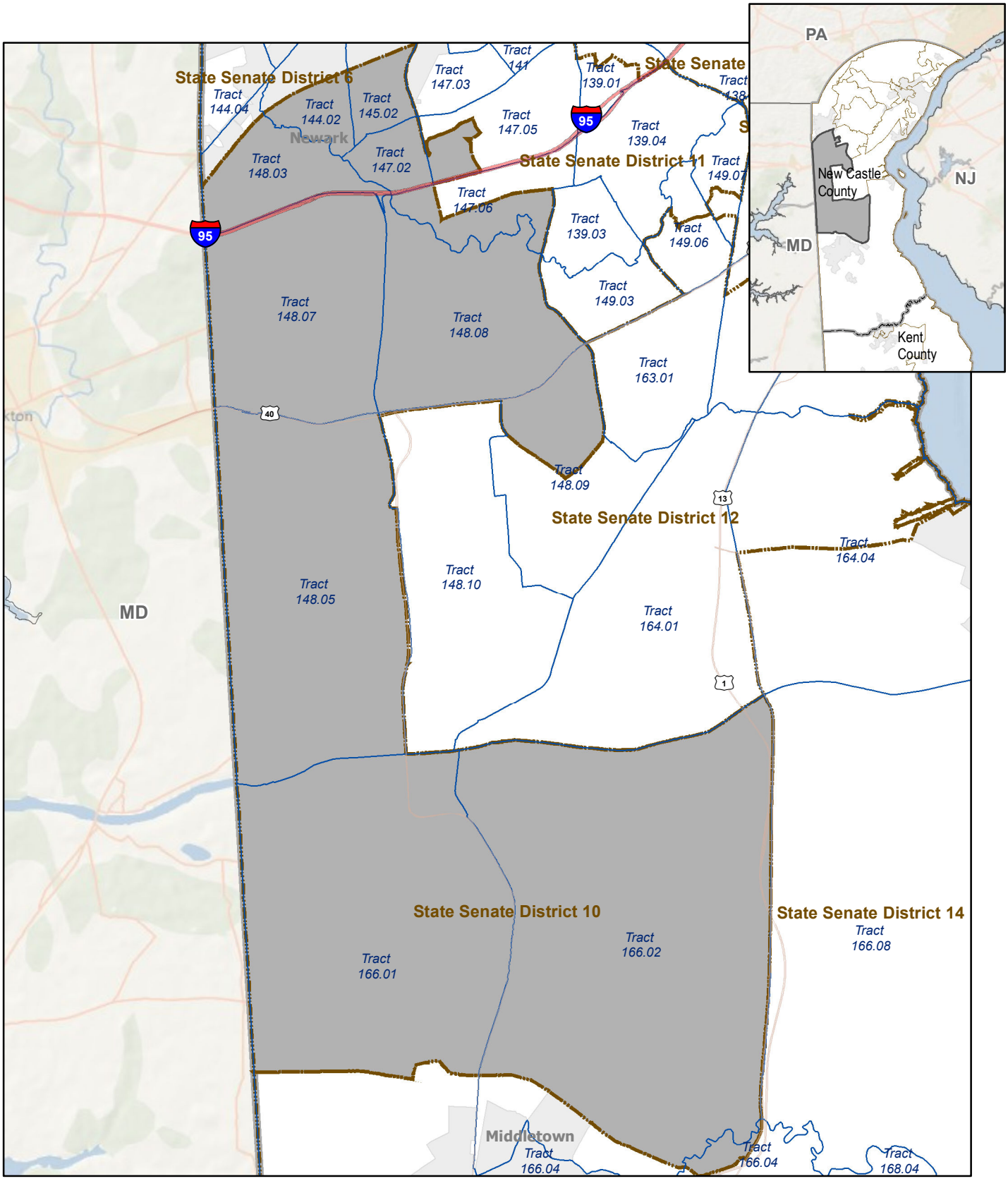

State Senate District 10
Senator Bethany A. Hall-Long

0 0.5 1 2 3 4 Miles

Coordinate System: NAD 1983 HARN StatePlane Delaware FIPS 0700
Projection: Transverse Mercator
Datum: North American 1983 HARN
Units: Meter

Map created by Delaware Health Statistics Center: 4/17/2012

Legend

- Senate Districts
- 2010 Census Tracts
- Municipal Boundaries
- County Boundaries
- Selected Roads

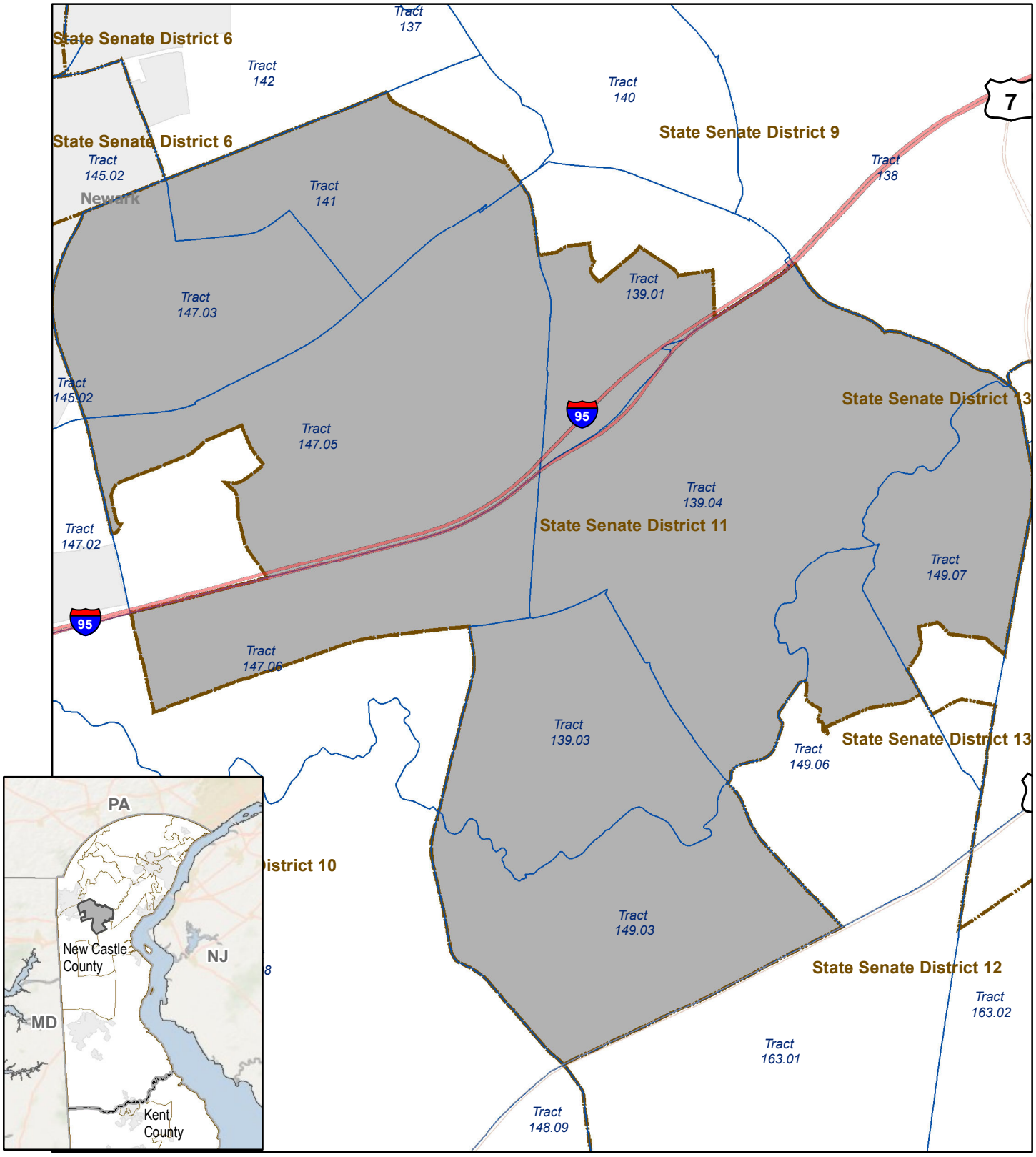

State Senate District 11
Senator Anthony J. DeLuca

0 0.2 0.4 0.8 1.2 1.6 Miles

Coordinate System: NAD 1983 HARN StatePlane Delaware FIPS 0700
Projection: Transverse Mercator
Datum: North American 1983 HARN
Units: Meter

Map created by Delaware Health Statistics Center: 4/17/2012

Legend

- Senate Districts
- 2010 Census Tracts
- Municipal Boundaries
- County Boundaries
- Selected Roads

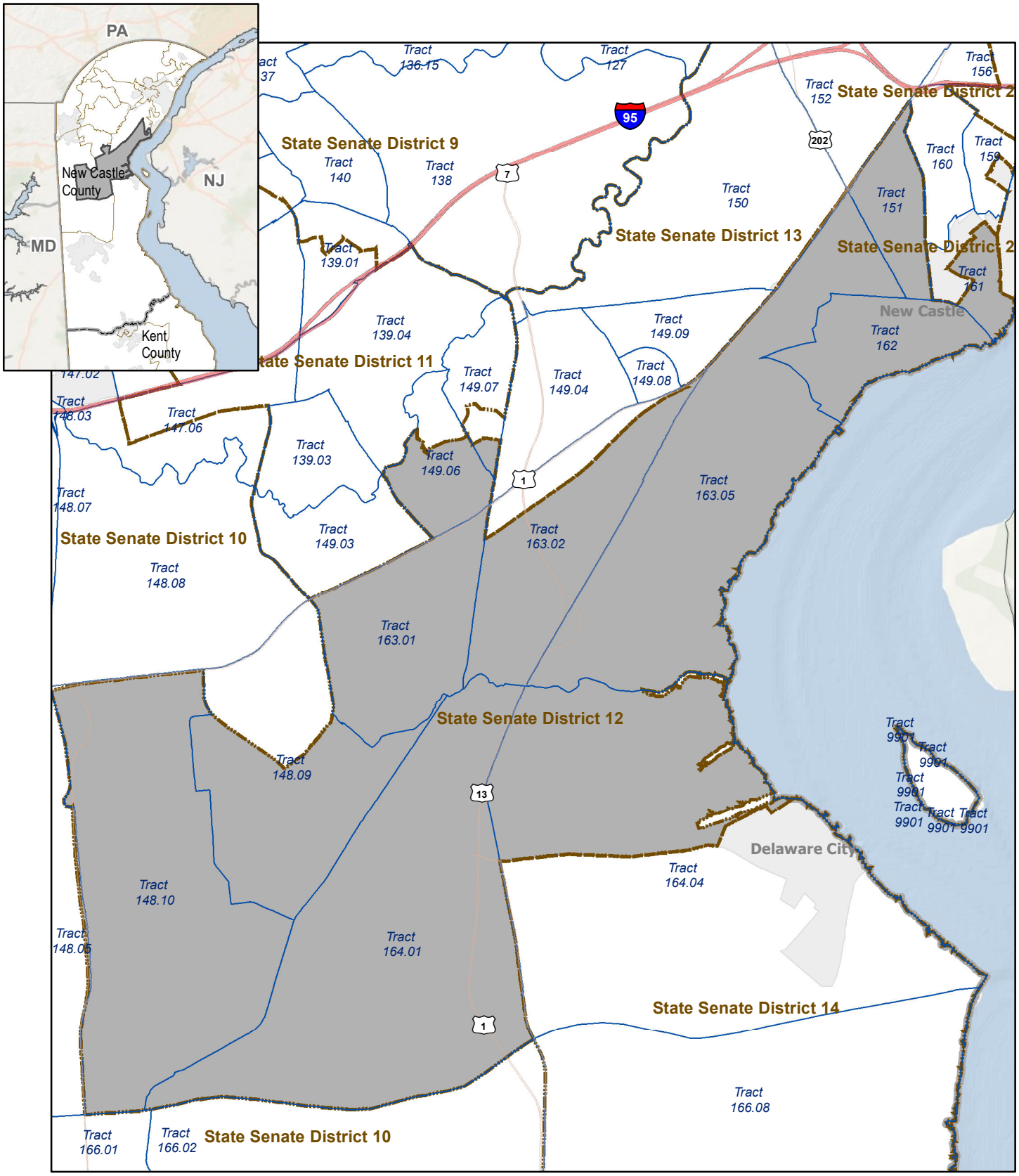

State Senate District 12
Senator Dorinda A. "Dori" Connor

0 0.475 0.95 1.9 2.85 3.8 Miles

Coordinate System: NAD 1983 HARN StatePlane Delaware FIPS 0700
Projection: Transverse Mercator
Datum: North American 1983 HARN
Units: Meter

Map created by Delaware Health Statistics Center: 4/17/2012

Legend

- Senate Districts
- 2010 Census Tracts
- Municipal Boundaries
- County Boundaries
- Selected Roads

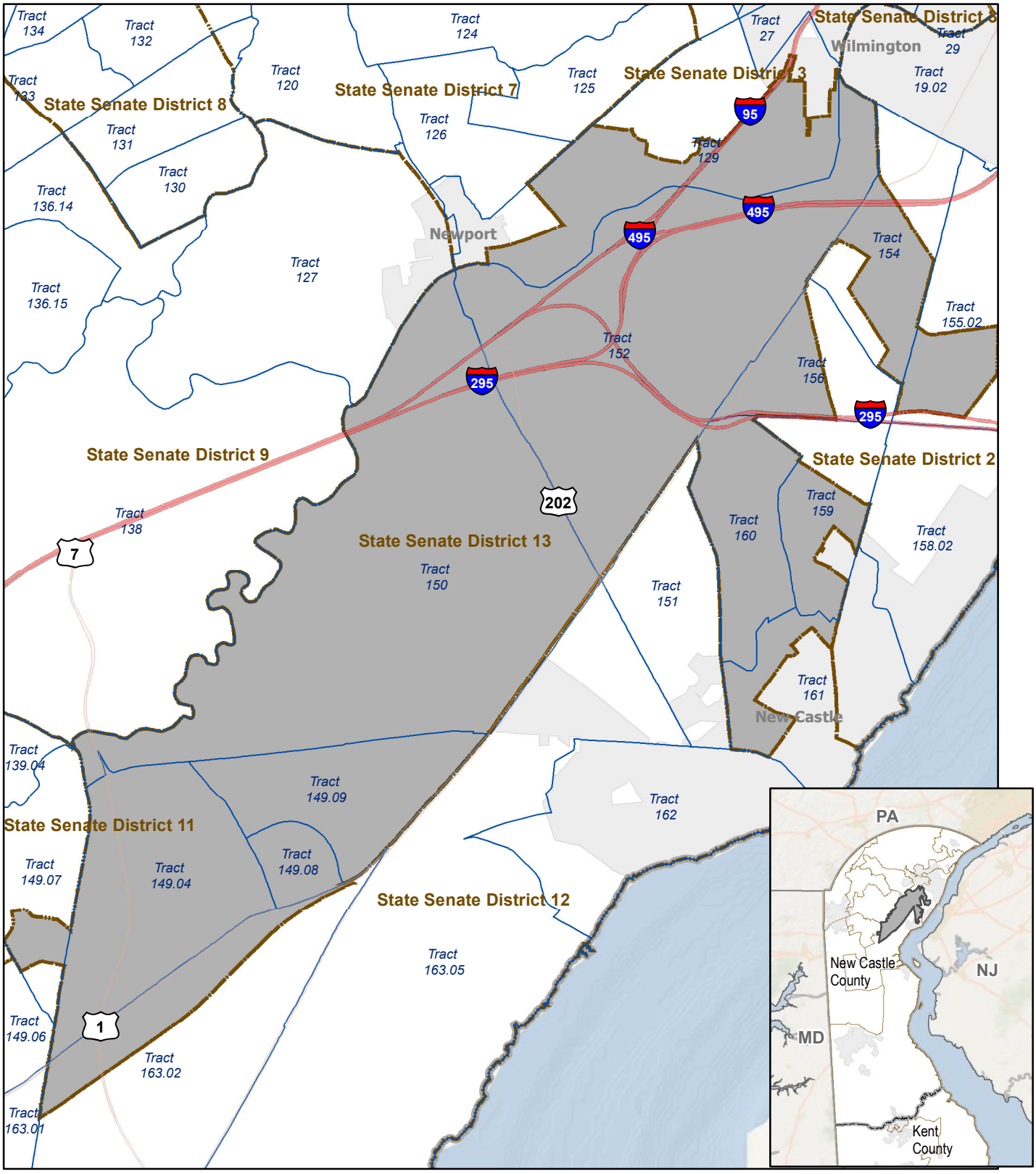

State Senate District 13
Senator David B. McBride

0 0.325 0.65 1.3 1.95 2.6 Miles

Coordinate System: NAD 1983 HARN StatePlane Delaware FIPS 0700
Projection: Transverse Mercator
Datum: North American 1983 HARN
Units: Meter

Map created by Delaware Health Statistics Center: 4/17/2012

Legend

- Senate Districts
- 2010 Census Tracts
- Municipal Boundaries
- County Boundaries
- Selected Roads

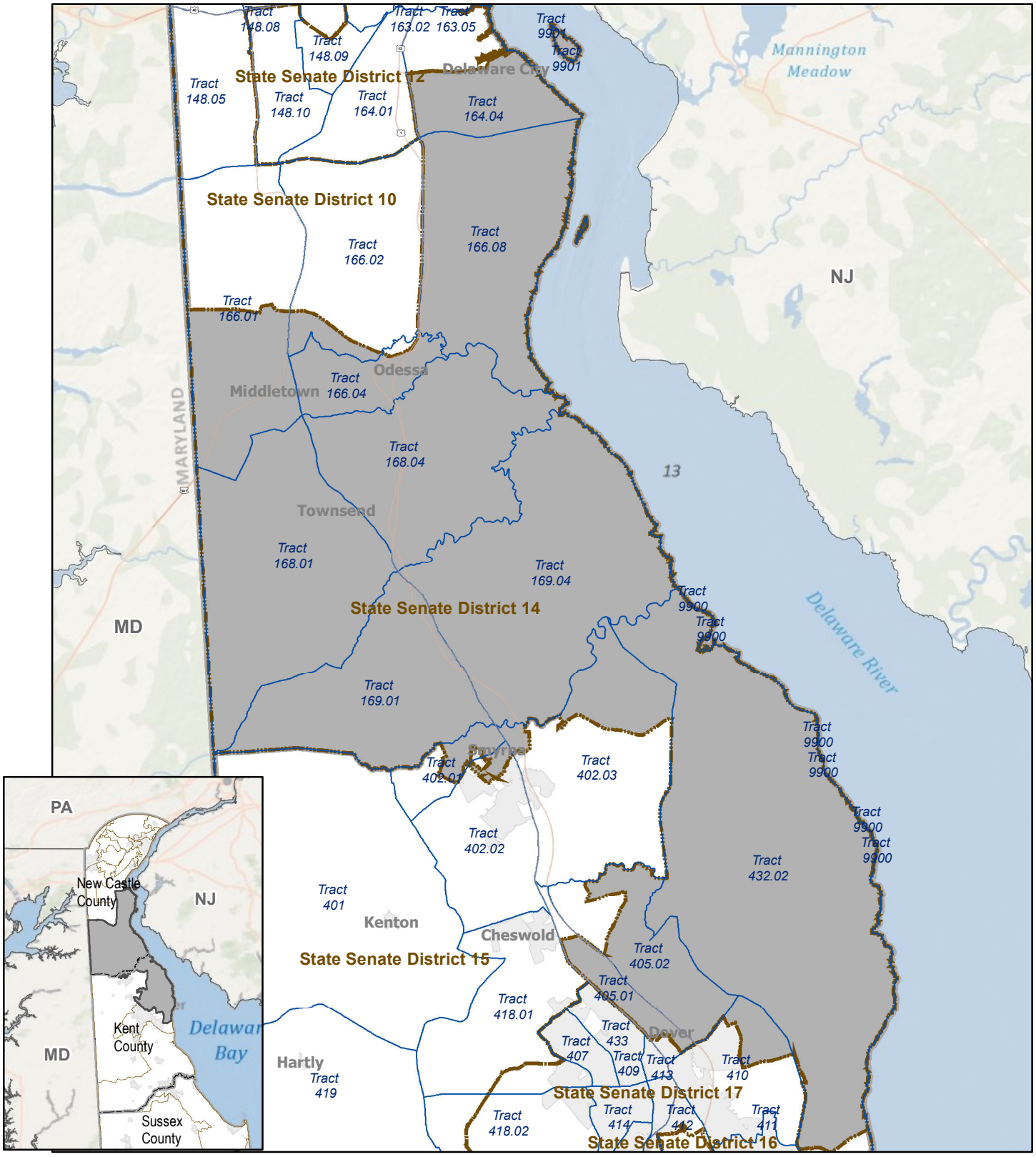

State Senate District 14
Senator Bruce C. Ennis

0 1.25 2.5 5 7.5 10 Miles

Coordinate System: NAD 1983 HARN StatePlane Delaware FIPS 0700
Projection: Transverse Mercator
Datum: North American 1983 HARN
Units: Meter

Map created by Delaware Health Statistics Center: 4/17/2012

Legend

- Senate Districts
- 2010 Census Tracts
- Municipal Boundaries
- County Boundaries
- Selected Roads

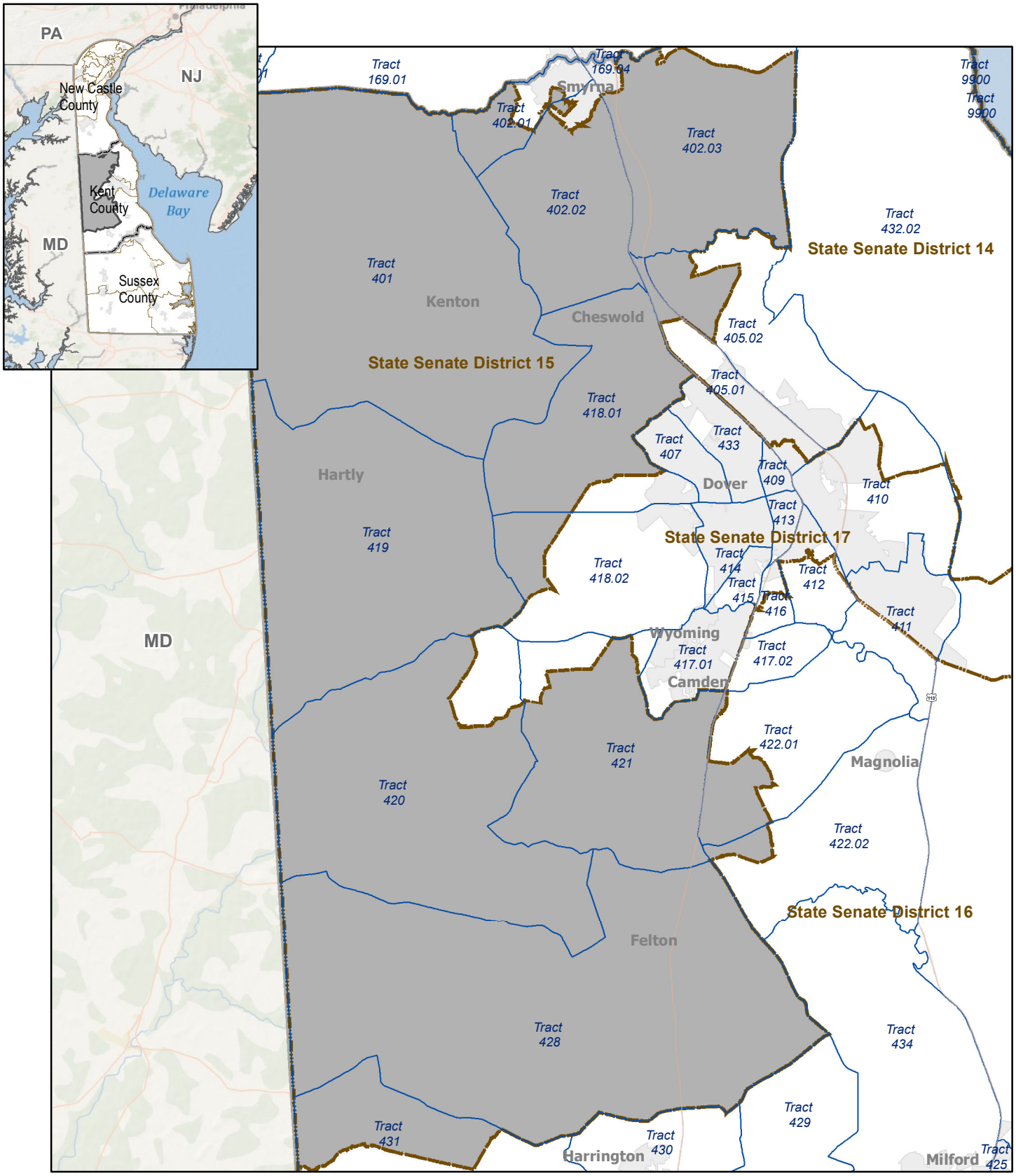

State Senate District 15
Senator David G. Lawson

0 1 2 4 6 8 Miles

Coordinate System: NAD 1983 HARN StatePlane Delaware FIPS 0700
Projection: Transverse Mercator
Datum: North American 1983 HARN
Units: Meter

Map created by Delaware Health Statistics Center: 4/17/2012

Legend

- Senate Districts
- 2010 Census Tracts
- Municipal Boundaries
- County Boundaries
- Selected Roads

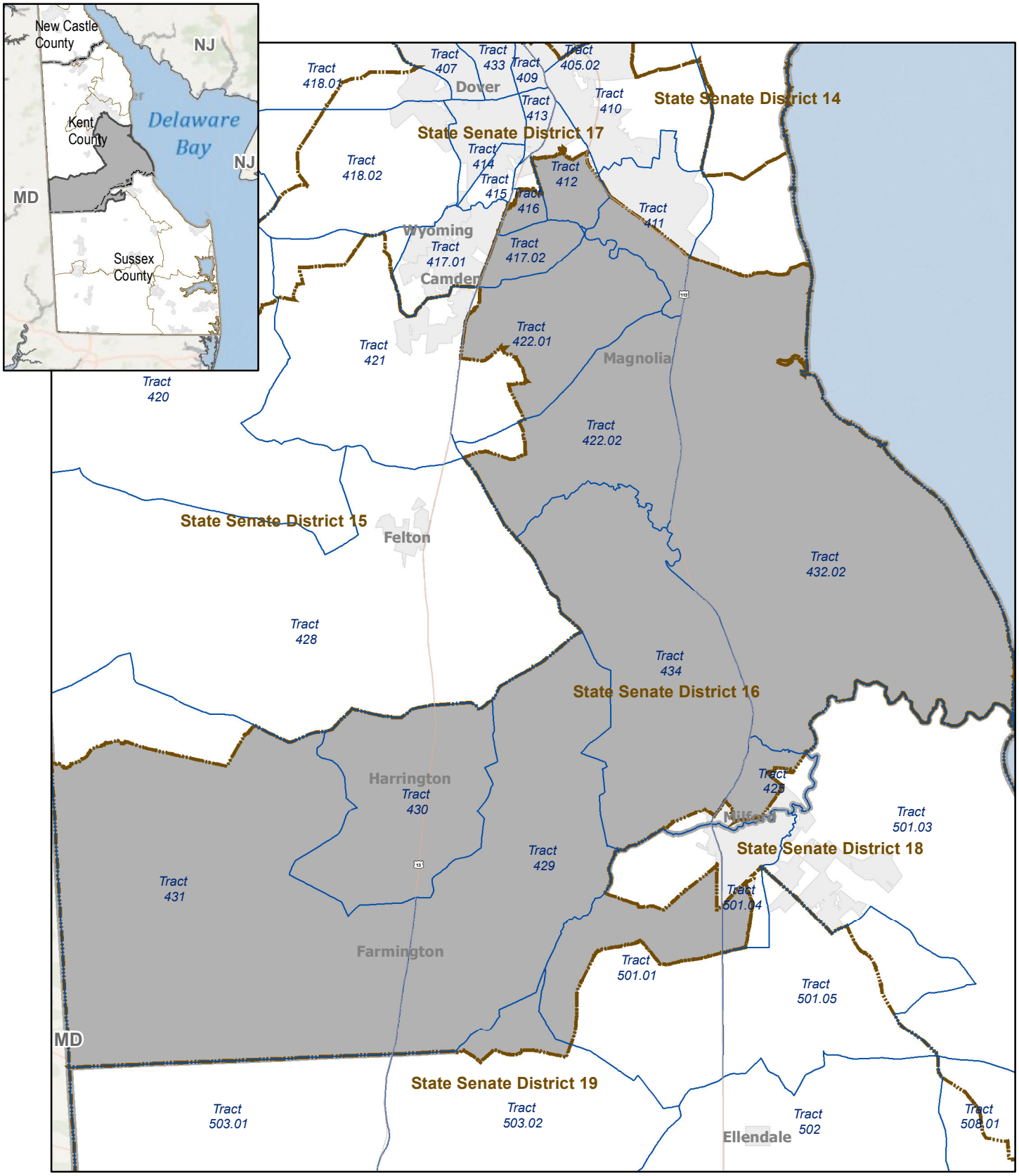

State Senate District 16
Senator Colin R. J. Bonini

0 1 2 4 6 8 Miles

Coordinate System: NAD 1983 HARN StatePlane Delaware FIPS 0700
Projection: Transverse Mercator
Datum: North American 1983 HARN
Units: Meter

Map created by Delaware Health Statistics Center: 4/17/2012

Legend

- Senate Districts
- 2010 Census Tracts
- Municipal Boundaries
- County Boundaries
- Selected Roads

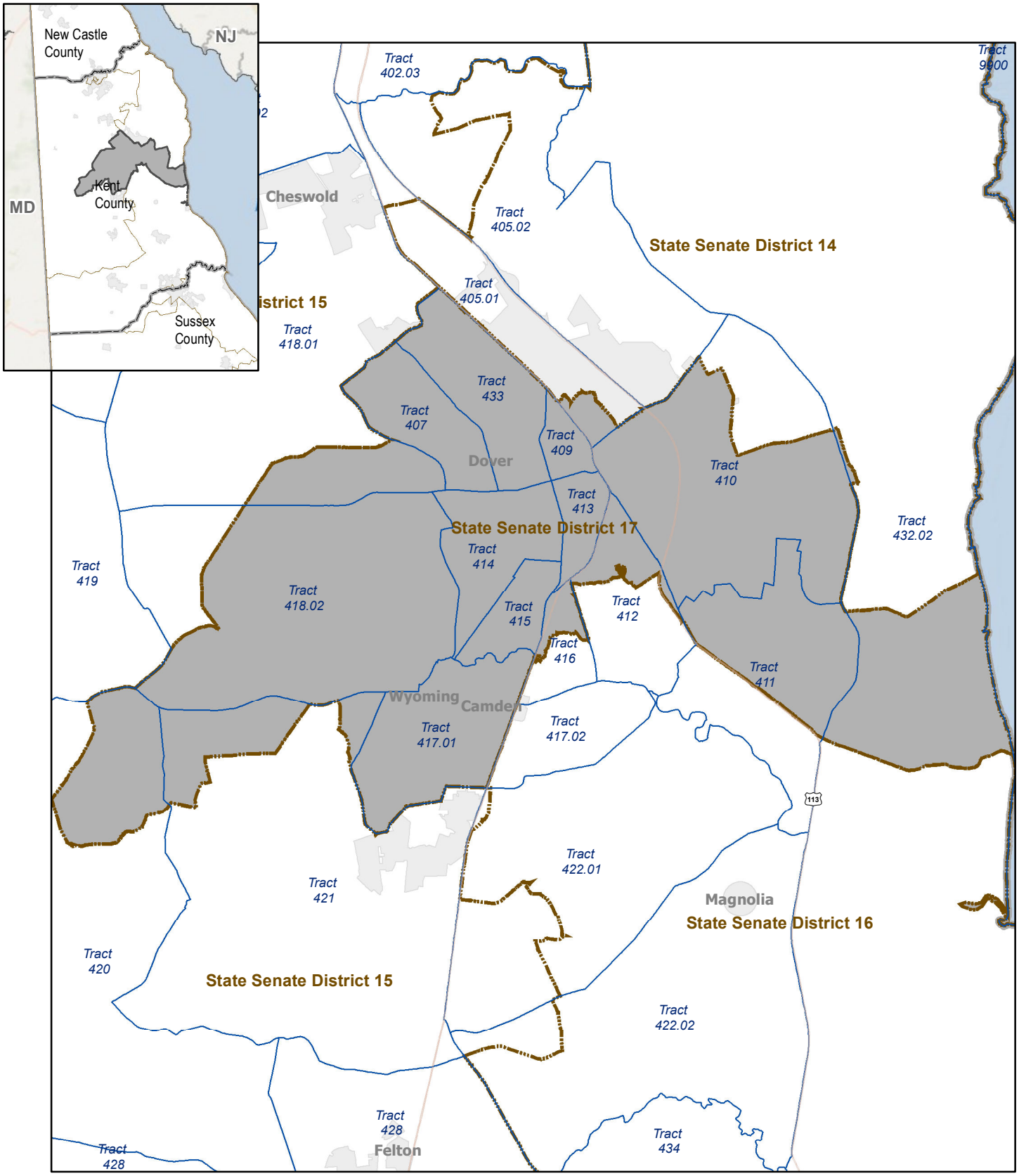

State Senate District 17
Senator Brian J. Bushweller

0 0.5 1 2 3 4 Miles

Coordinate System: NAD 1983 HARN StatePlane Delaware FIPS 0700
Projection: Transverse Mercator
Datum: North American 1983 HARN
Units: Meter

Map created by Delaware Health Statistics Center: 4/17/2012

Legend

- Senate Districts
- 2010 Census Tracts
- Municipal Boundaries
- County Boundaries
- Selected Roads

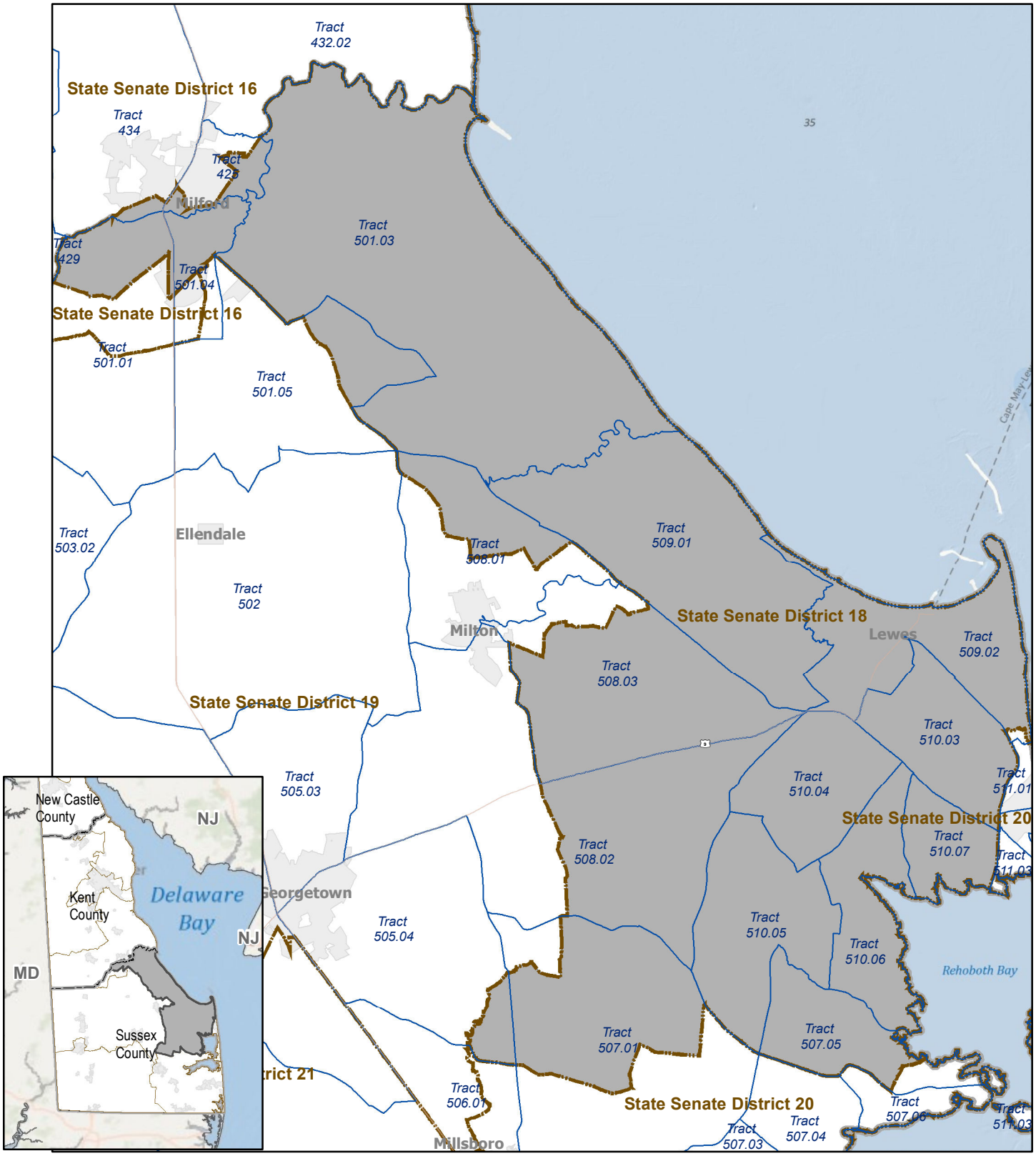

State Senate District 18
Senator F. Gary Simpson

0 1 2 4 6 8 Miles

Coordinate System: NAD 1983 HARN StatePlane Delaware FIPS 0700
Projection: Transverse Mercator
Datum: North American 1983 HARN
Units: Meter

Map created by Delaware Health Statistics Center: 4/17/2012

Legend

- Senate Districts
- 2010 Census Tracts
- Municipal Boundaries
- County Boundaries
- Selected Roads

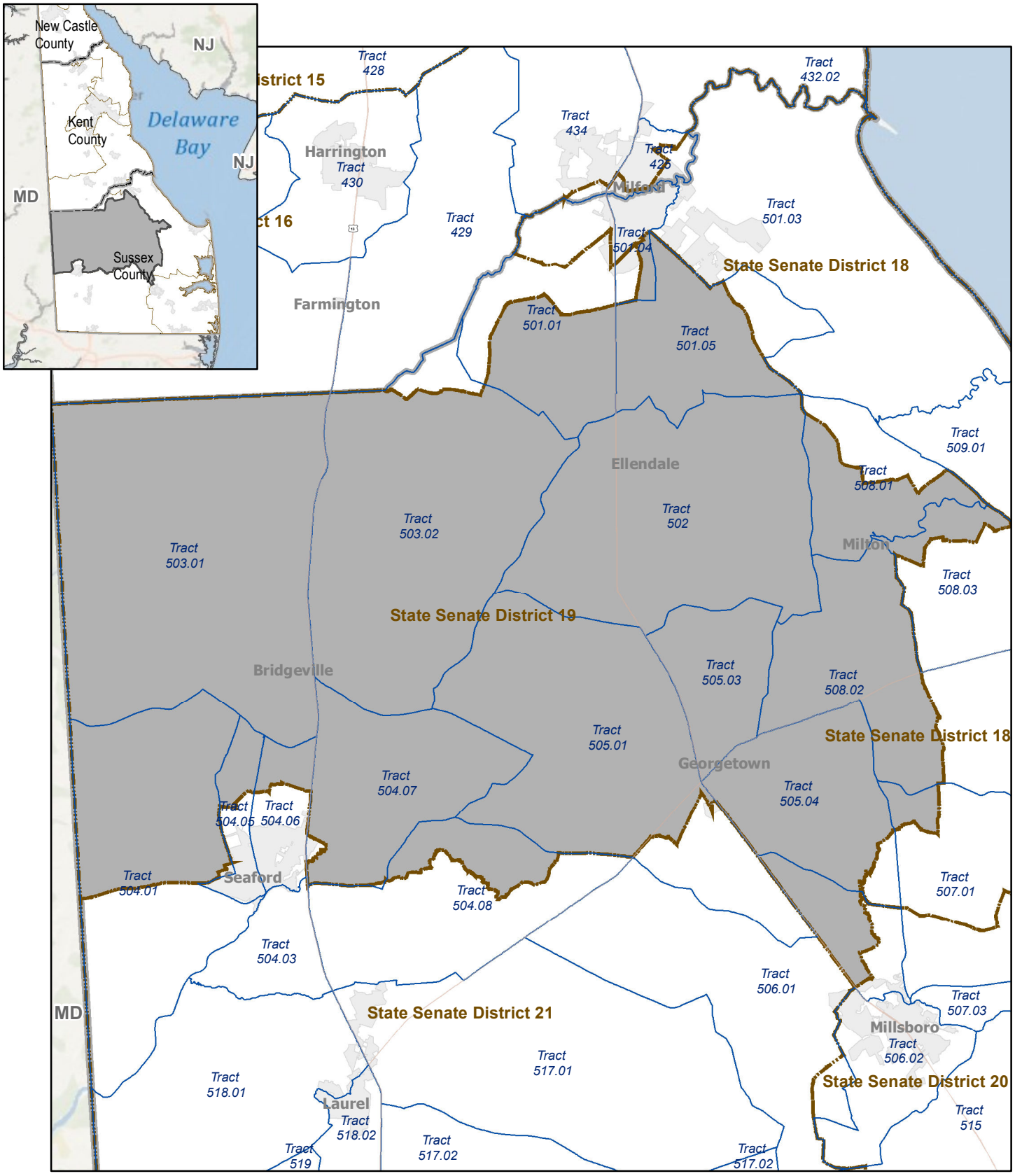

State Senate District 19
Senator Joseph W. Booth

0 1.25 2.5 5 7.5 10 Miles

Coordinate System: NAD 1983 HARN StatePlane Delaware FIPS 0700
Projection: Transverse Mercator
Datum: North American 1983 HARN
Units: Meter

Map created by Delaware Health Statistics Center: 4/17/2012

Legend

- Senate Districts
- 2010 Census Tracts
- Municipal Boundaries
- County Boundaries
- Selected Roads

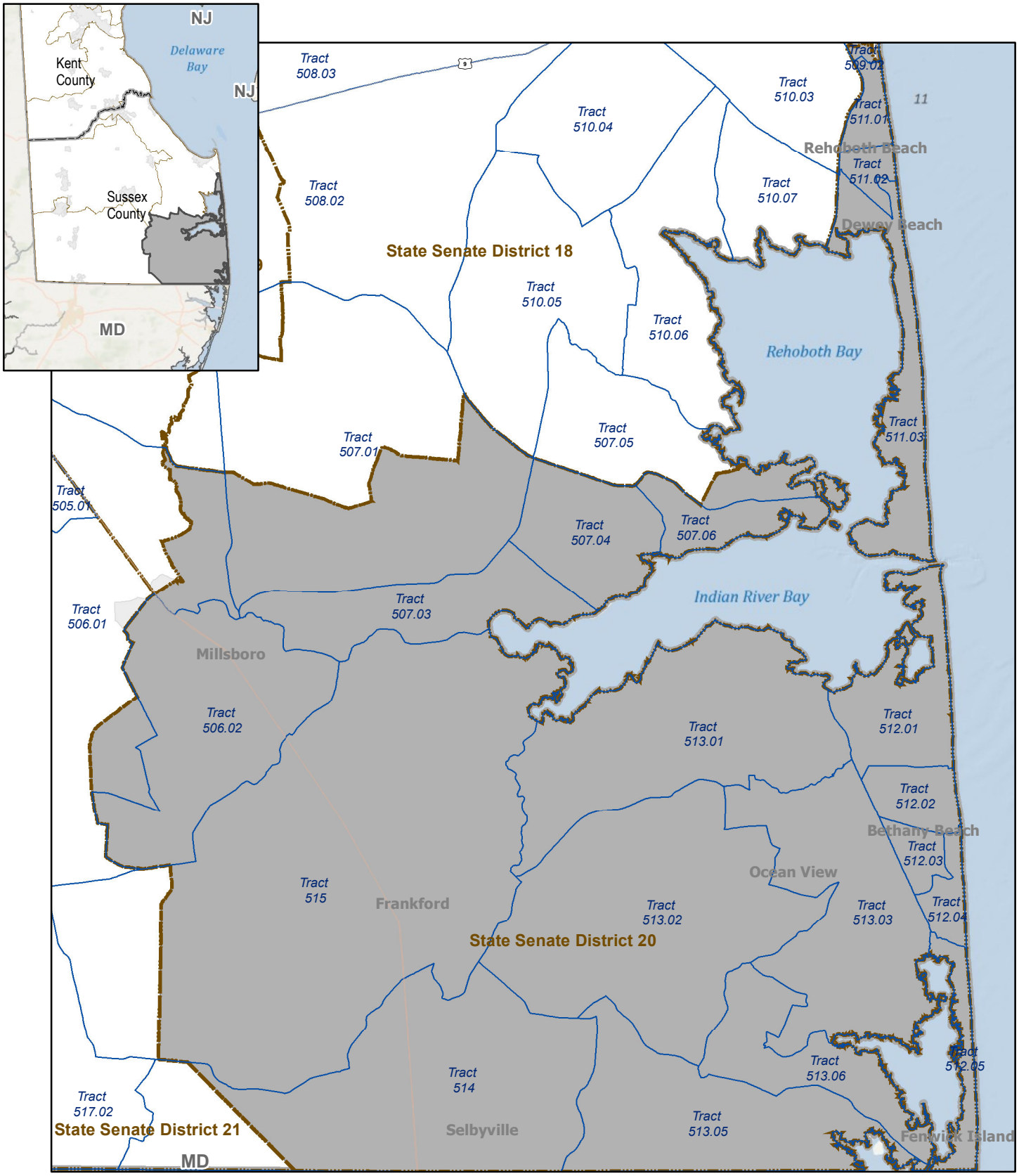

State Senate District 20
Senator George H. Bunting

0 0.75 1.5 3 4.5 6 Miles

Coordinate System: NAD 1983 HARN StatePlane Delaware FIPS 0700
Projection: Transverse Mercator
Datum: North American 1983 HARN
Units: Meter

Map created by Delaware Health Statistics Center: 4/17/2012

Legend

- Senate Districts
- 2010 Census Tracts
- Municipal Boundaries
- County Boundaries
- Selected Roads

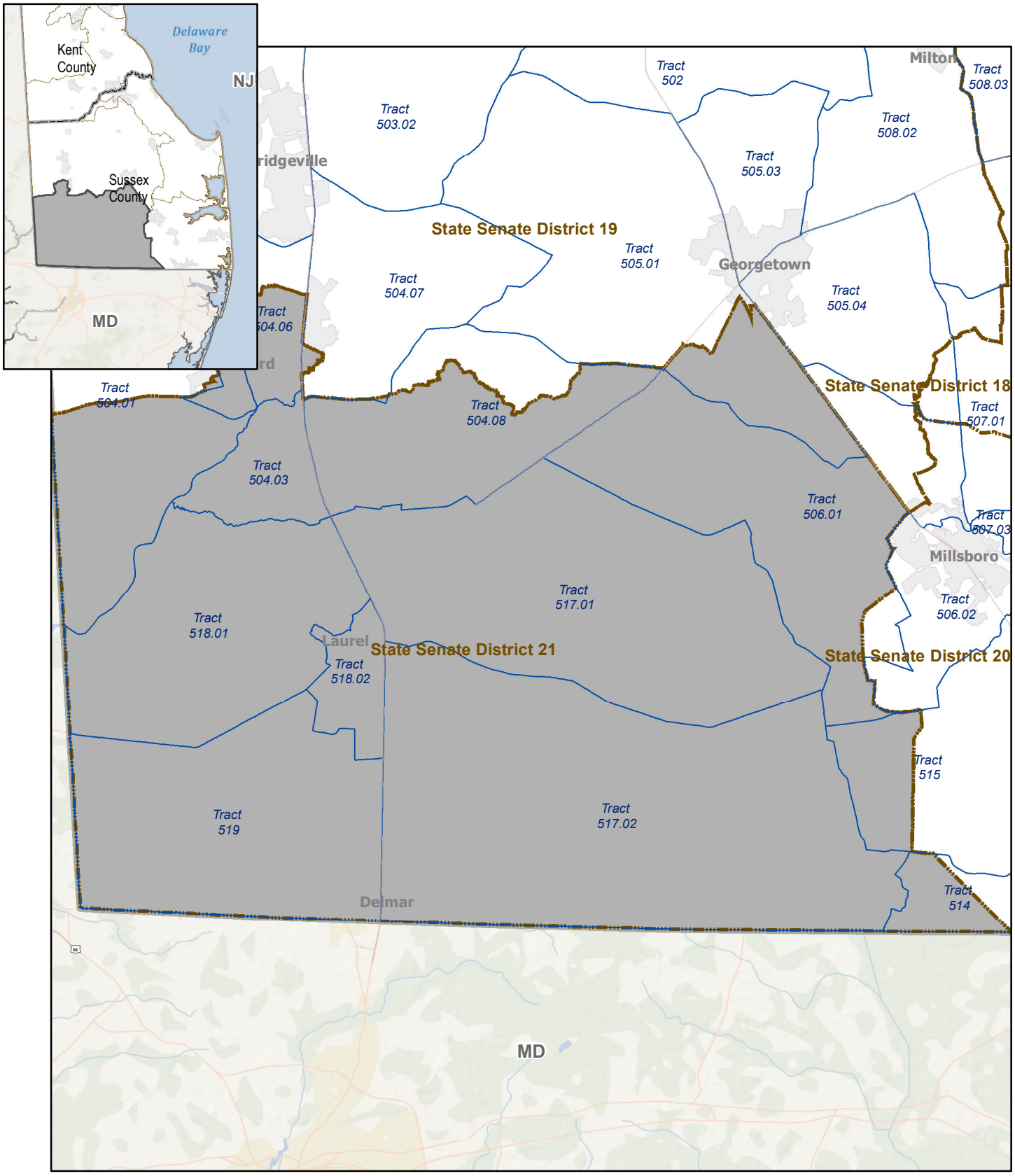

State Senate District 21
Senator Robert L. Venables

0 1 2 4 6 8 Miles

Coordinate System: NAD 1983 HARN StatePlane Delaware FIPS 0700
Projection: Transverse Mercator
Datum: North American 1983 HARN
Units: Meter

Map created by Delaware Health Statistics Center: 4/17/2012

Legend

- Senate Districts
- 2010 Census Tracts
- Municipal Boundaries
- County Boundaries
- Selected Roads